

ESTD/ಸ್ಥಾಪನೆ: 1984



POURA SEVA SAMITHI (R), HARIHAR

Tel : 08192-242613

ಪೌರ ಸೇವಾ ಸಮಿತಿ (ರ), ಹರಿಹರ

SMT. GIRIYAMMA. R. KANTHAPPA SHRESTI FIRST GRADE WOMEN'S COLLEGE,

4TH MAIN, HIGH SCHOOL EXTENSION, HARIHAR-577601, DAVANGERE DIST.

(Arts & Commerce)

(Affiliated to Davanagere University)

ಶ್ರೀಮತಿ ಗಿರಿಯಮ್ಮ ಅರ್.ಕಾಂತ್ಪ್ಪ ಶ್ರೇಷ್ಠ ಪ್ರಥಮ ದರ್ಜೆ ಮಹಿಳಾ ಮಹಾವಿದ್ಯಾಲಯ,

4ನೇ ಮುಖ್ಯ ರಸ್ತೆ, ಹೈಸ್ಕೂಲ್ ವಿಸ್ತಾರಣೆ, ಹರಿಹರ-577601, ದಾವಣಗೆರೆ ಜಿಲ್ಲೆ

(ಆರ್ಟ್ಸ್ ಮತ್ತು ಕಾಮರ್ಸ್)

(ದಾವಣಗೆರೆ ವಿಶ್ವವಿದ್ಯಾಲಯದ ಸಂಯೋಜನೆಯಲ್ಲಿ ಲಭಿಸುತ್ತದೆ)

E-Mail: sgrks_hrr@yahoo.co.in www.giriyammacollege.in Track Id: KAC00013473 AJSHE: C-17724

Ref No:

Certificate



Number of classrooms and seminar halls with ICT facilities

Sl.No	Room/Hall	ICT Particulars
01	Seminar Hall	LCD Projector
02	Auditorium	LCD Projector
03	Room 02	LCD Projector with Smart Board
04	Room 03	LCD Projector with Smart Board
05	Room 04	LCD Projector with Smart Board
06	Room 05	LCD Projector with Smart Board
07	Room 06	LCD Projector with Smart Board



PRINCIPAL,

Giriyamma R. Kanthappa Shresthi
First Grade Women's College
Harihar - 577 601



Harihar, Karnataka, India

4th Main, JC Extension, Harihar, Karnataka 577601,
India

Lat N 14° 30' 28.4976"

Long E 75° 48' 26.604"

15/08/21 12:43 PM



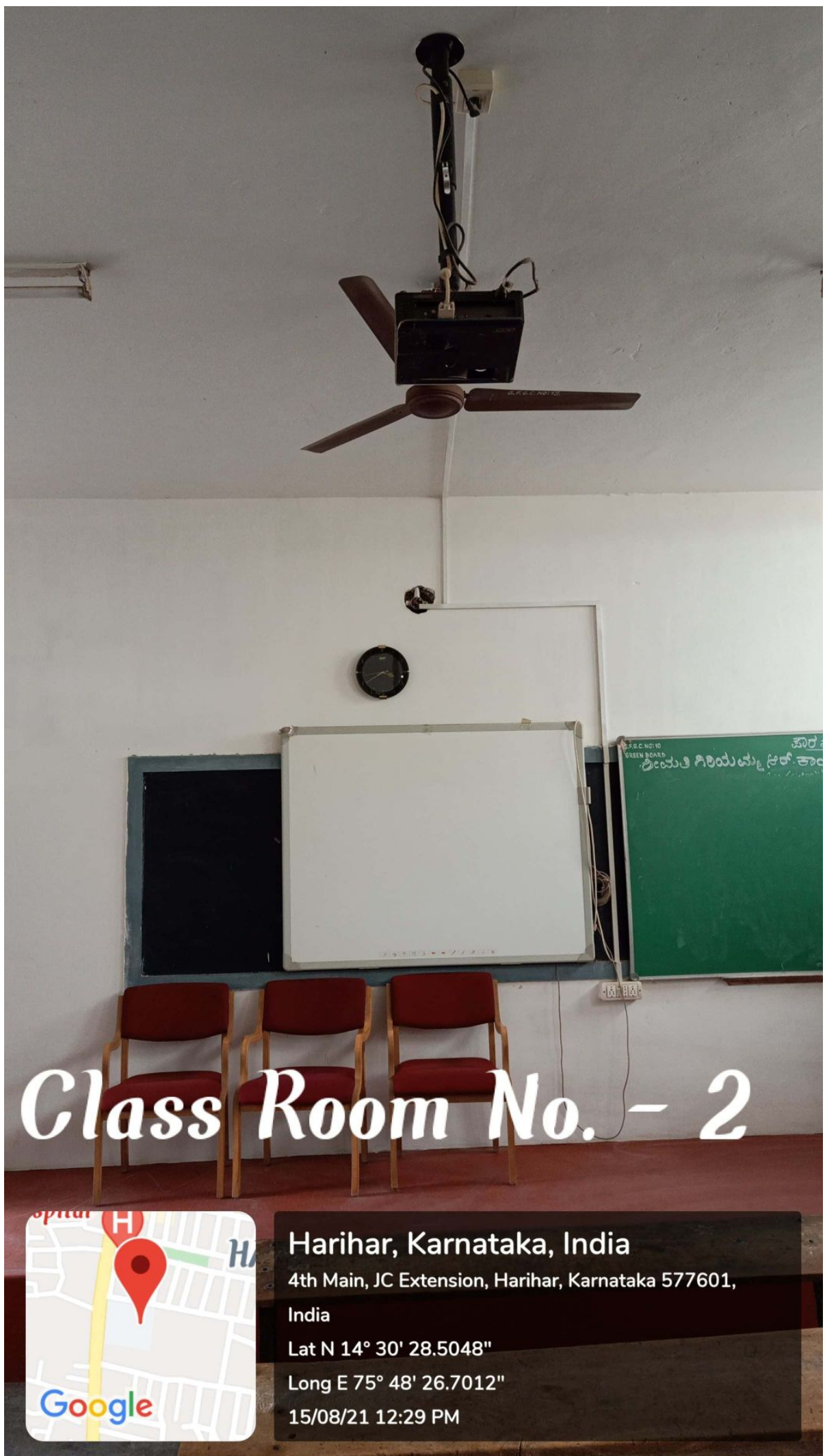
Harihar, Karnataka, India

Vaseem Manzil, 3rd Main, 3rd Cross, JC Extension,
Harihar, Karnataka 577601, India

Lat N 14° 30' 28.5372"

Long E 75° 48' 27.6228"

15/08/21 12:21 PM





Class Room No. -3



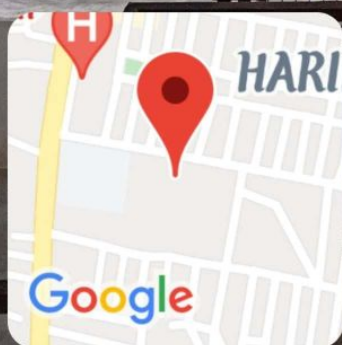
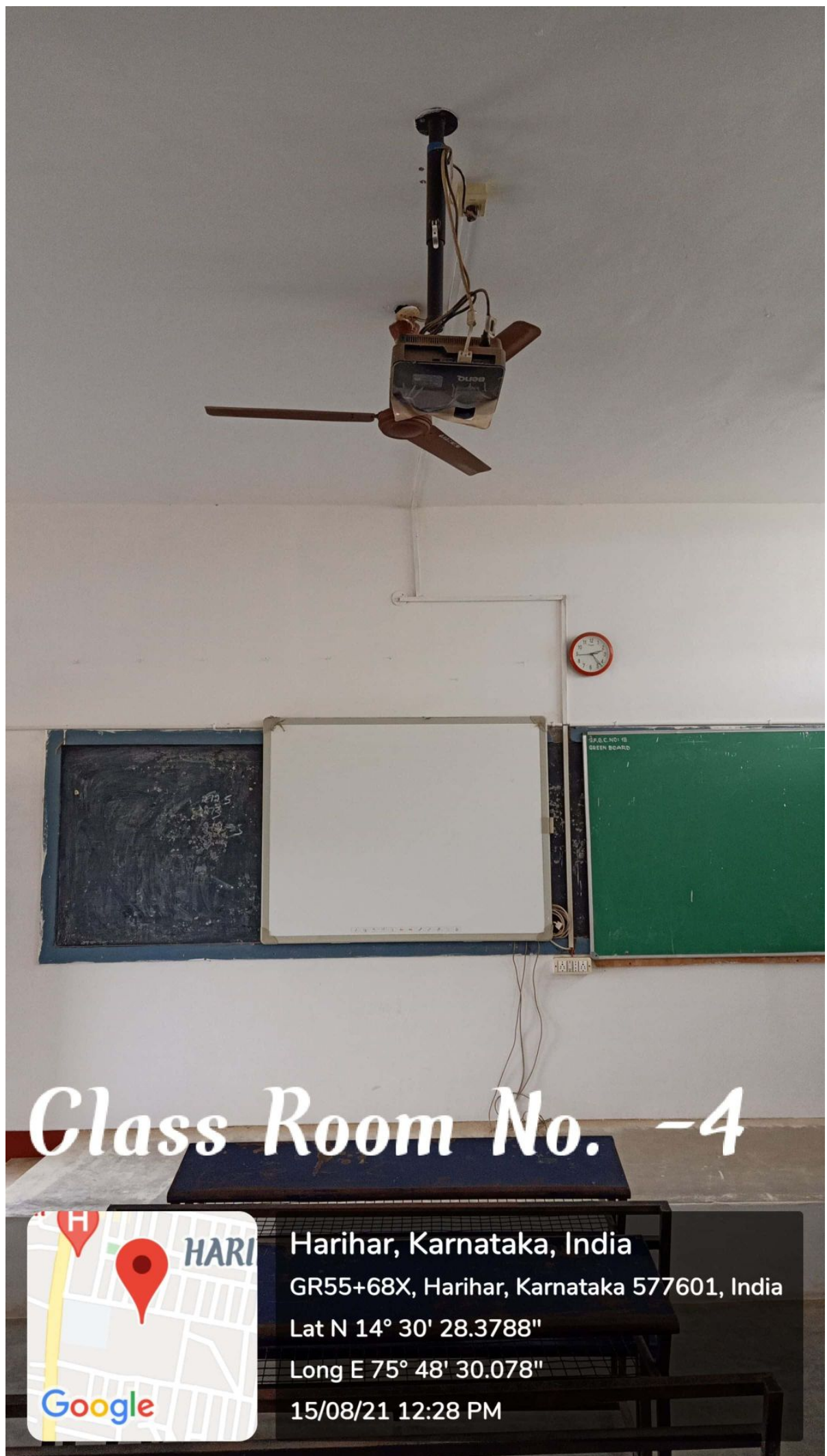
Harihar, Karnataka, India

GR55+66R, Harihar, Karnataka 577601, India

Lat N 14° 30' 28.7208"

Long E 75° 48' 27.7668"

15/08/21 12:28 PM



Harihar, Karnataka, India
GR55+68X, Harihar, Karnataka 577601, India
Lat N 14° 30' 28.3788"
Long E 75° 48' 30.078"
15/08/21 12:28 PM



Class Room No. -5



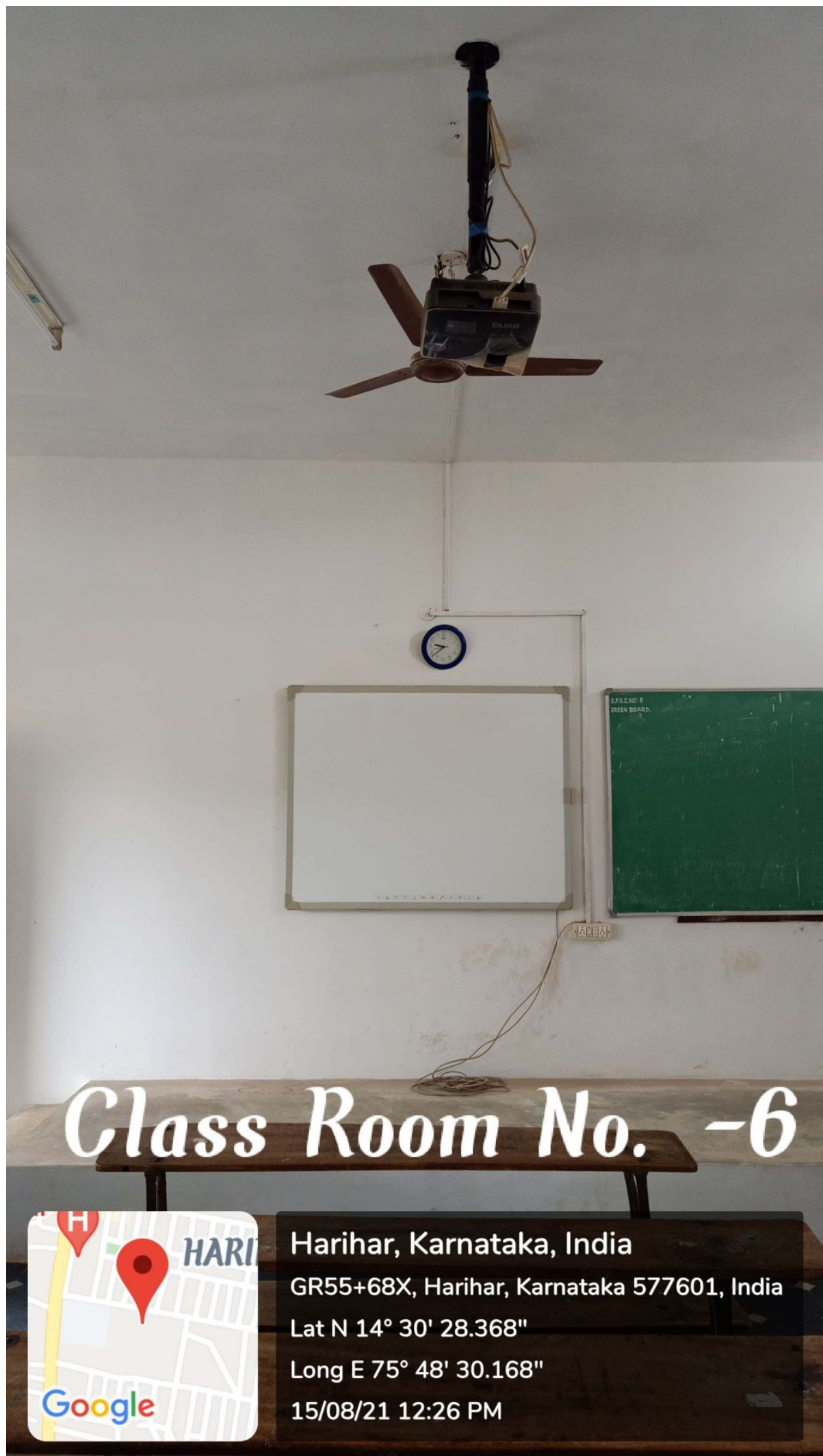
Harihar, Karnataka, India

GR55+68X, Harihar, Karnataka 577601, India

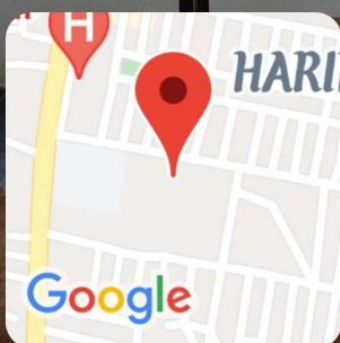
Lat N 14° 30' 28.368"

Long E 75° 48' 30.114"

15/08/21 12:27 PM



Class Room No. -6



Harihar, Karnataka, India

GR55+68X, Harihar, Karnataka 577601, India

Lat N 14° 30' 28.368"

Long E 75° 48' 30.168"

15/08/21 12:26 PM